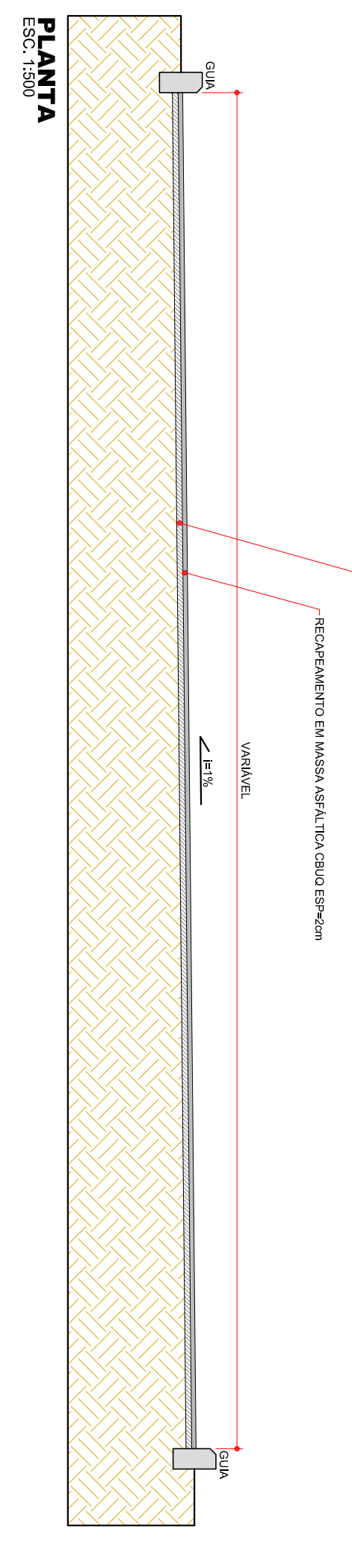


NMS
 PROJECÇÃO UNIVERSAL TRANSVERSA
 SGRS SIRGAS 2000
 M.C. S.T.W.
 VERTICE 1
 UTM: 427202,258292 E
 UTM: 427202,258292 N
 H. T.: 1.000525748
 KM: 40798,5819 m
 Datum: WGS 1984
 Data de Atualização: 09/03/14
 com Versão atual de: -J08107



LEGENDA E QUANTITATIVO
 ■ ÁREA A RECAPEAR: 6.689,42m²



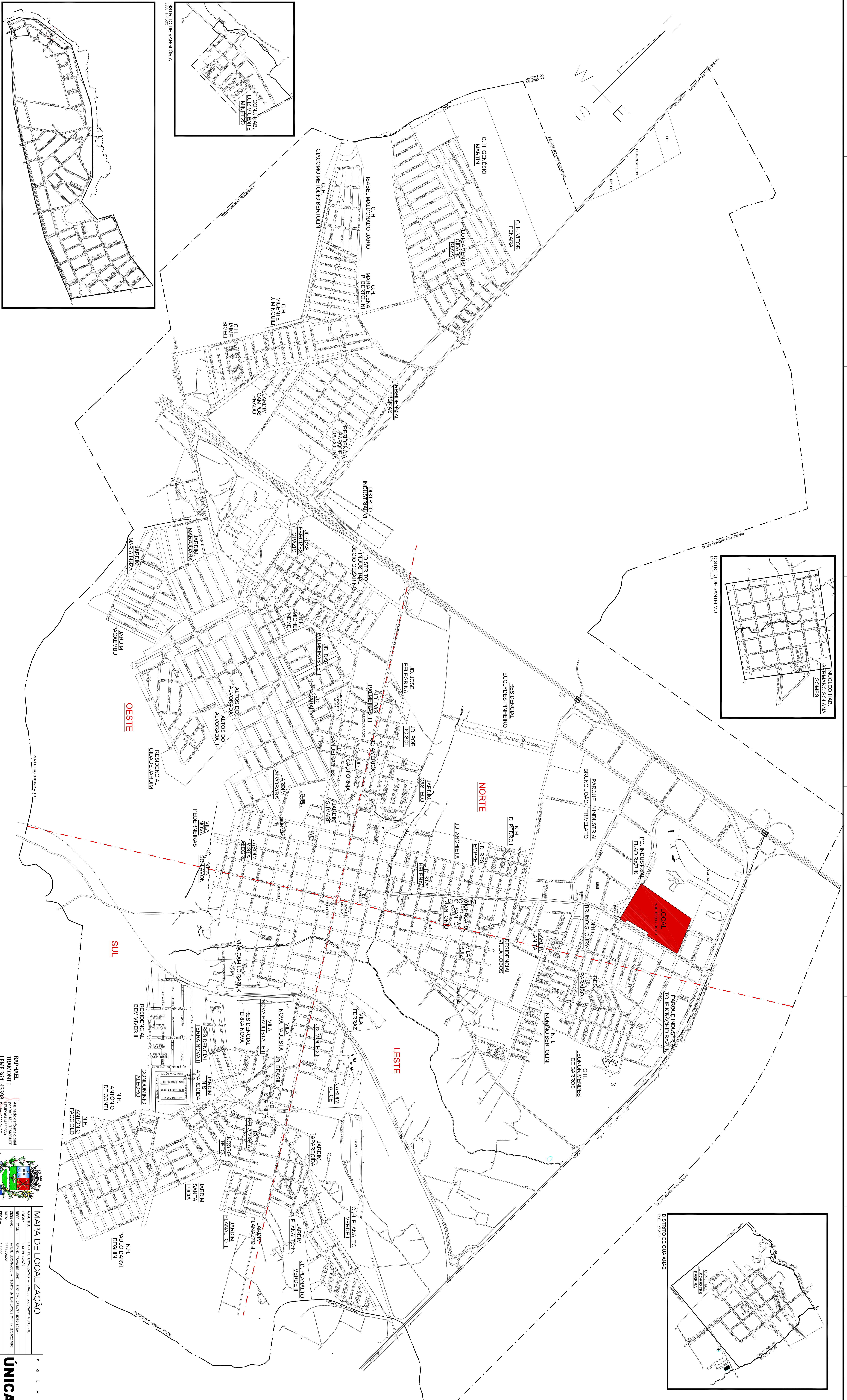
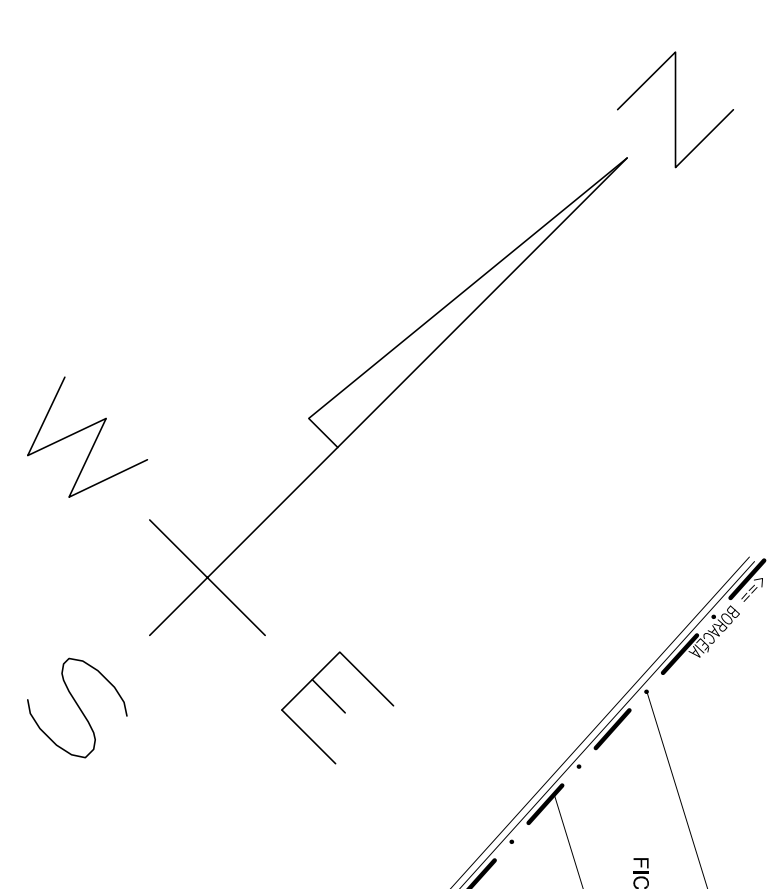
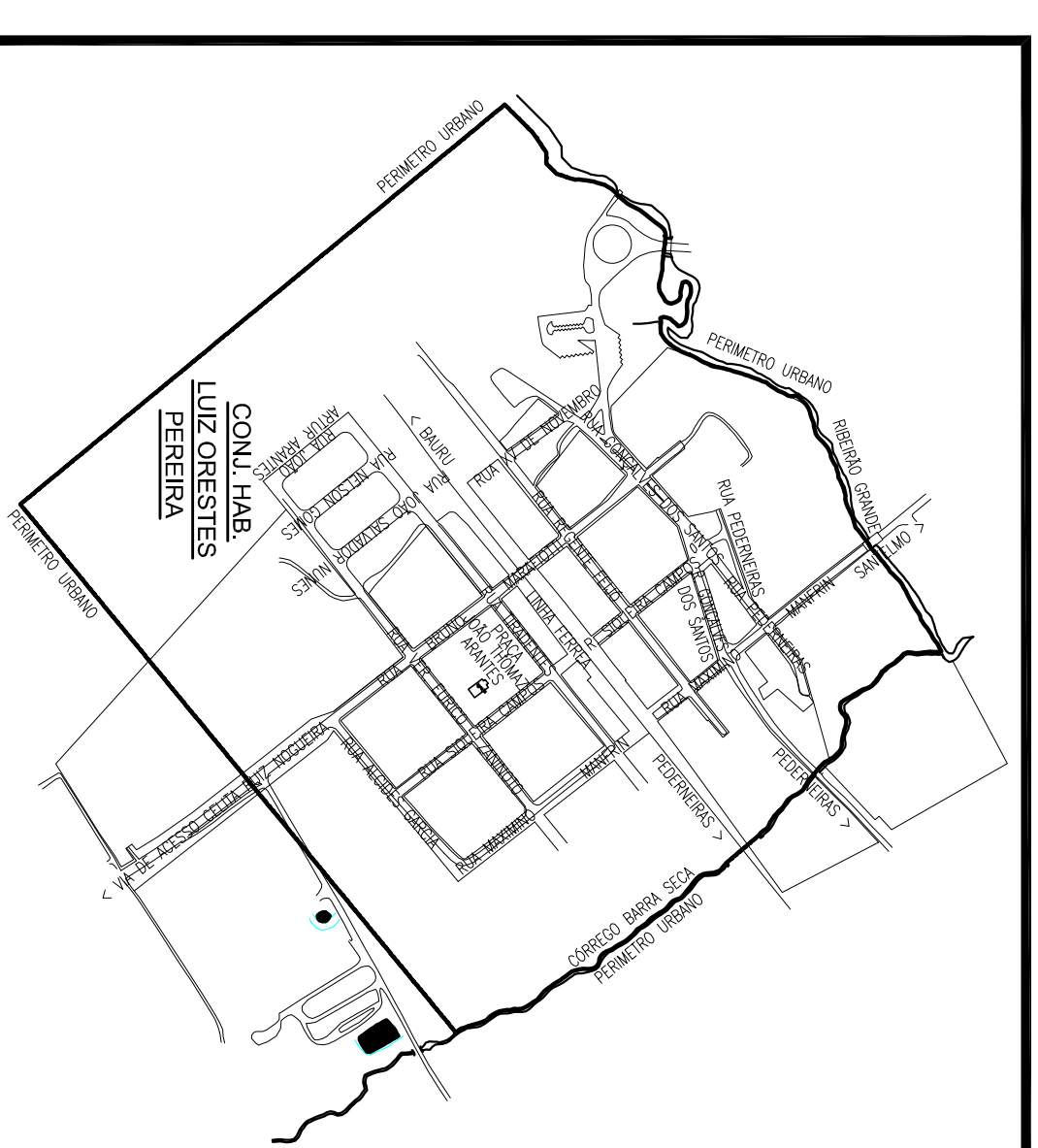
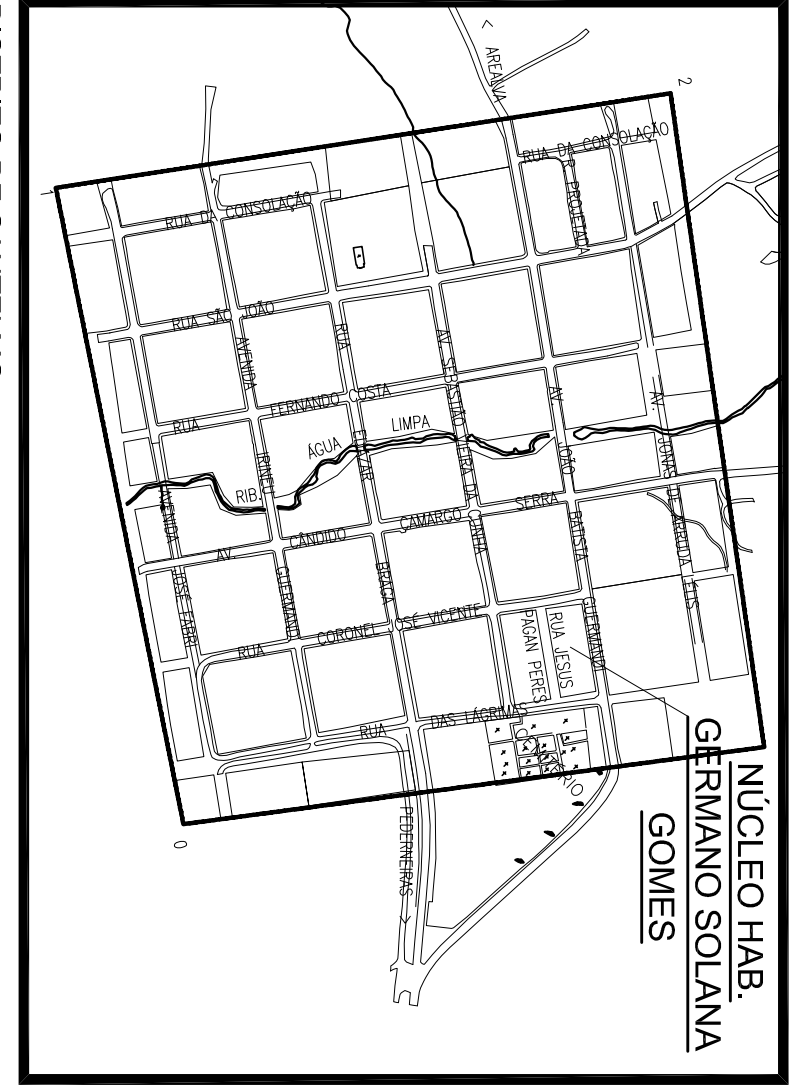
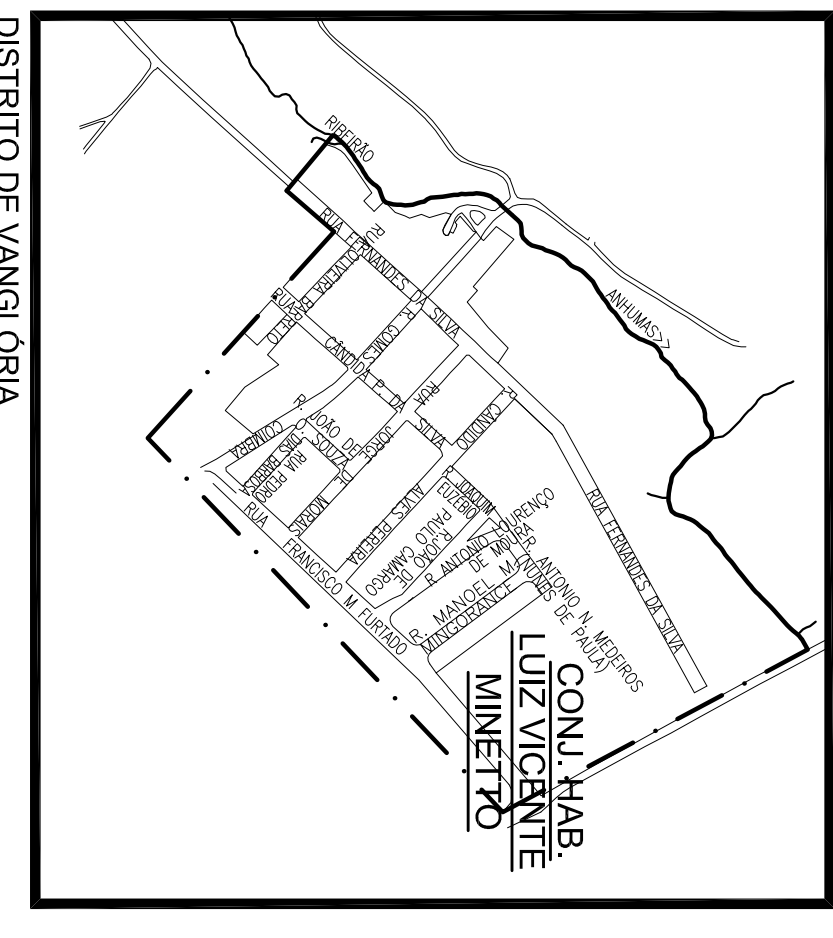
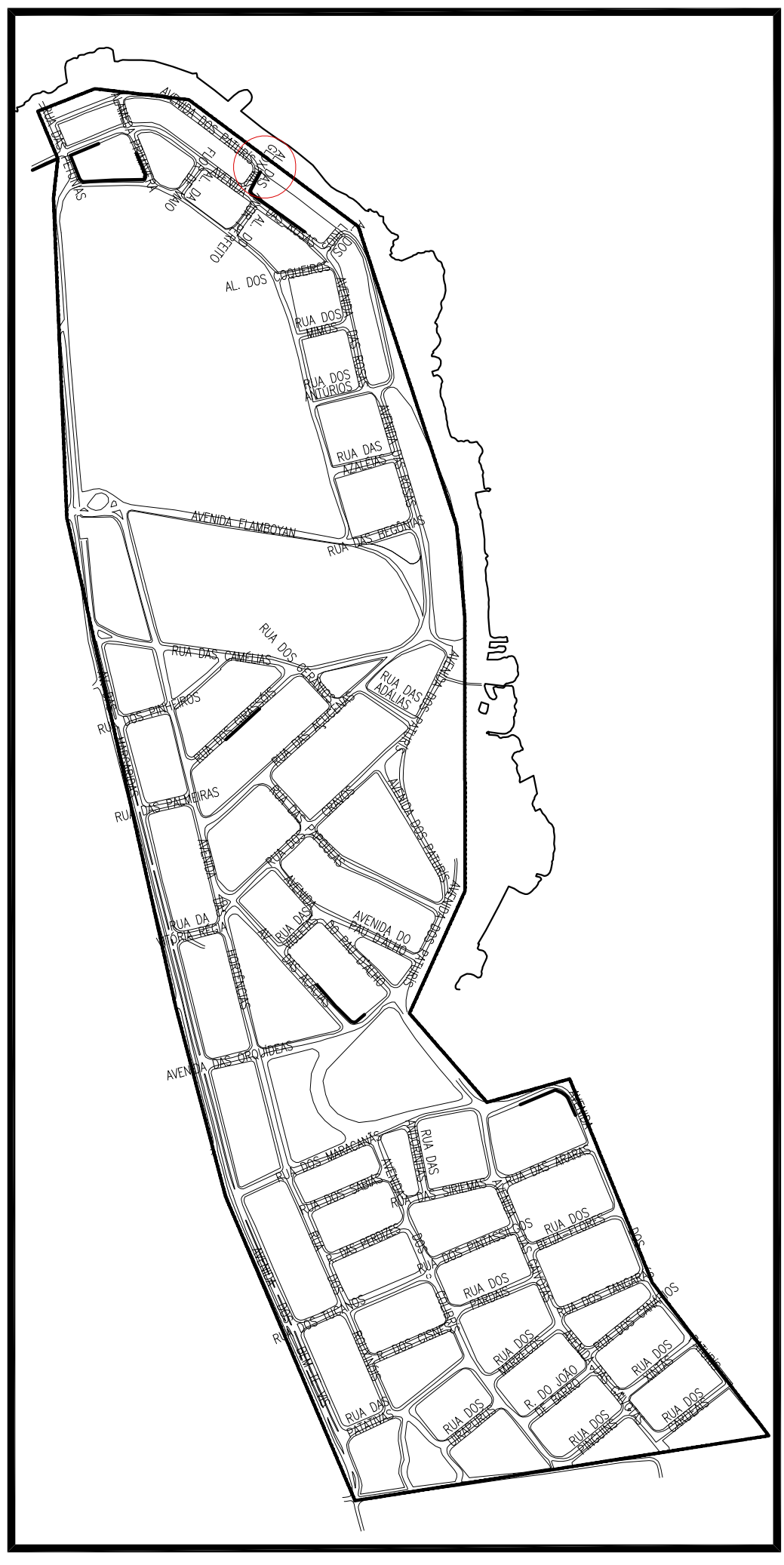
PLANTA




ASSINATURAS
 NOME: NARA MORA BERTOLINI CAMARGO
 FUNÇÃO: PROJETISTA SÊNIOR DE PLANEJAMENTO

PARQUE ECOLÓGICO VALE DO SOL
 ASSINTO: RECAPAMENTO DE PISTA DE CAMINHADA
 LOCAL: AVENIDA BERNARDINO FIORA FURLAN, S/Nº
 MUNICÍPIO: TUBARÃO/SC
 DESENHO: NARA MORA BERTOLINI CAMARGO
 ESCALA: 1:500
 DATA: 08/11/2022

F O L H A
ÚNICA



RAPHAEL TRAMONTE
 Arquiteto de forma digital
 LEME364143398
 1032329-0300



| MAPA DE LOCALIZAÇÃO | |
|---------------------|---------------------------------------|
| ESTADO: | MUNICÍPIO DE GUAYANA |
| LOCAL: | BARRIO JARDIM REGEJO LAGO DOS PATUONS |
| RESG. TÉCN. | RESIDENCIAL |
| RESG. PROJ. | RESIDENCIAL |
| RESG. DATA: | 17/2023 |
| ESCALA: | 1:1.200 |